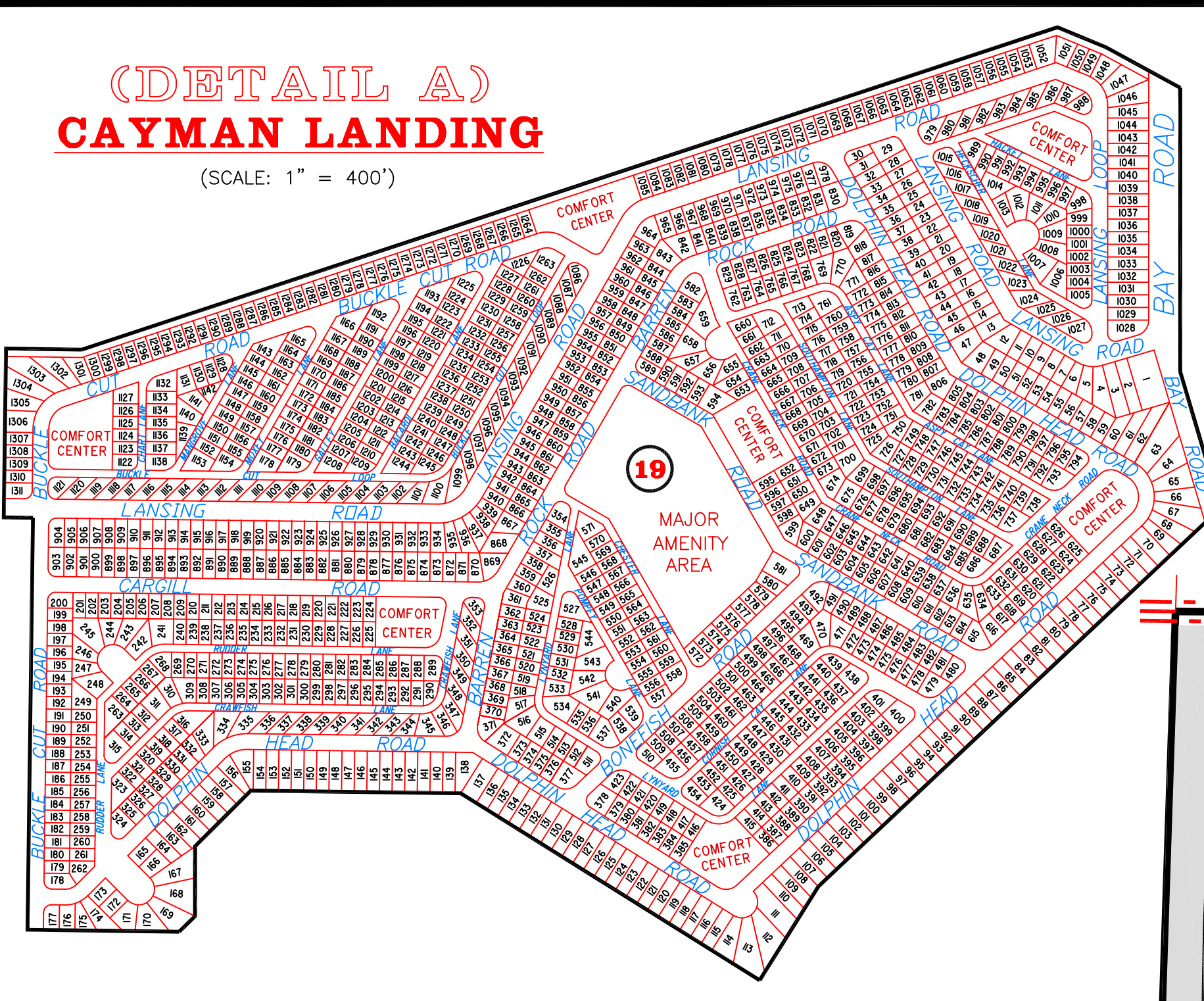


**(DETAIL A)  
CAYMAN LANDING**

(SCALE: 1" = 400')



**Legend**

- = Remaining Undeveloped Lands
- = Stone Quarry
- = Treasure Lake Section Areas & Other
- = Lakes, Ponds, Streams, etc.
- = Parklets
- = Boat Access
- = Beach Areas
- = Roads leading to Silverwoods Townhouses
- = Roads leading to Wolf Run Manor Townhouses
- = Represents Existing Home on Lot.
- = Represents Existing Home on (2) Lots.

- Section No's And Names**
- |                      |                   |
|----------------------|-------------------|
| 1 - Barbados         | 11 - Curacao      |
| 1-A - Barbados       | 12 - Bonaire      |
| 2 - Santa Cruz       | 13 - Montego      |
| 3 - Grenada          | 13-A - Montego    |
| 4 - Trinidad         | 14 - Haiti        |
| 5 - Martinique       | 14-A - Haiti      |
| 6 - Bermuda          | 14-B - Haiti      |
| 6-A - Jamaica        | 14-C - Haiti      |
| 7 - New Providence   | 15 - Bimini       |
| 7-A - Guadeloupe     | 16 - Aruba        |
| 7-B - Guadeloupe     | 17 - San Salvador |
| 7-C - Guadeloupe     | 18 - Mayaguana    |
| 7-D - New Providence | 19 - Cayman       |
| 8 - Santa Catalina   | 20 - Abaco        |
| 8-A - Barbuda        | 21 - Jumentos     |
| 9 - Antigua          | 22 - Exuma        |
| 10 - Tobago          |                   |


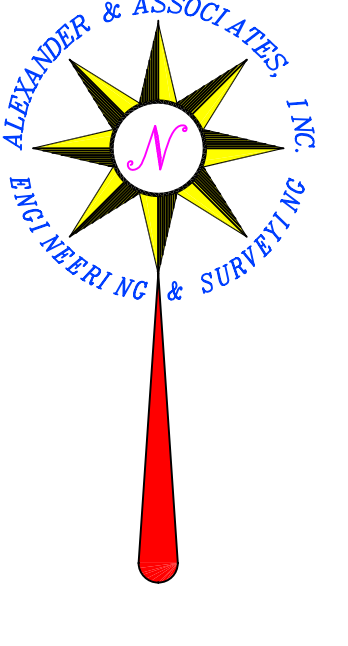
**TREASURE LAKE LANDS  
SANDY TOWNSHIP, CLEARFIELD CO.  
PENNSYLVANIA**



- Notes:**
- The Perimeter of Treasure Lake Property was obtained by compiling Deeds, Assessment Maps, Record Surveys and Parcel Notes and is not representative of an Actual Field Survey by this firm.
  - The Interior Description was compiled from Stereophotogrammetric methods from 1" = 400' Aerial Photography flown 04/24/94 and also by using the "Treasure Lake Plan" Section Maps prepared by R. M. Kessler And Associates, Inc. and is not representative of an Actual Field Survey by this firm.
  - Deeds and record surveys reviewed and considered as part of this Plat Map are noted hereon. Only the records noted hereon were either supplied to or obtained by the Surveyor. No "Abstract Title," or Title commitment, nor the results of a Title search were furnished to the Surveyor. There may exist other documents of record that possibly could affect this Plat Map.
  - This Plat Map is based on Treasure Lake Control Monumentation.
  - P.O.A. Address:  
Treasure Lake Property Owners Association  
15 Treasure Lake  
DuBois, Pa. 15801  
Tele. (814) 371-0711

**Alexander & Associates Inc.**  
112 Church Street P.O. Box 378  
Falls Creek, Pennsylvania 15840  
(814) 371-5378

SCALE: 1" = 660' APPROVED BY: DRAWN BY: B. Snyder  
DATE: 10/12/95 REVISION: 9-02-05 FB NO.  
**MASTER PLAN**  
OF  
**TREASURE LAKE**  
Sandy Township, Clearfield County, Pennsylvania.  
SHEET NO. 1 OF 1 JOB NO. JN125395



Copyright © 2006 Alexander & Associates, Inc.  
All rights reserved. No part of this drawing may be reproduced by photocopying, recording or by any other means, or stored, processed or transmitted in or by any computer or other systems without the prior written permission of the Alexander & Associates, Inc.